

For fishing regulation information, please refer to the NHFGD Freshwater Fishing Digest.

Contact: NHFGD Region 2 (Lakes Region), New Hampton
E-mail: reg2@wildlife.nh.gov Phone: 603-744-5470

MARCHS POND New Durham

FISHERY: Warmwater ACRES: 74

TROPIC LEVEL: OLIGO

AVG. DEPTH: 10 MAX. DEPTH: 20


SPECIES: LMB,ECP,HP,WP


ADDITIONAL INFO: 5 HP limit

ACCESS:

Please contact NH Dept of Safety, Marine Patrol for info. on water body/boat/motor restrictions: (603) 293-2037 www.nhmarinepatrol.com

Public Water Access site


 Canoe/cartop


 Shorebank

 Ramp

 Bathymetric contour (feet)


Bathymetry provided by the NH Department of Environmental Services, Watershed Mgt Bureau

 Town boundary

 Primary Route

 Road or Street

 Trail or other

 Stream or Shoreline

 Surface Water

 Wetland

 Conservation or Public land


 Cleared

 Forest

 Contour

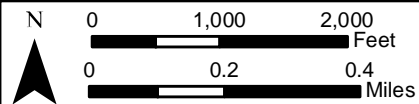
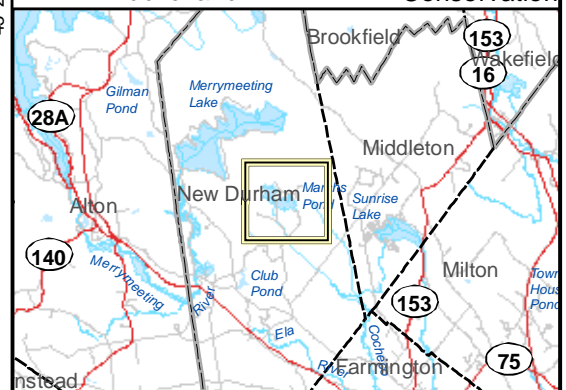
 Building

Source: USGS

 Restricted Access Conservation



Copyright:© 2013 National Geographic Society, i-cubed



Most data presented on this map represent stock data sets obtained from NH GRANIT, Complex Systems Research Center, UNH. CSRC, NHOEP, NHFGD and the cooperating agencies make no claim as to the validity or reliability or to any implied uses of these data. NOT FOR NAVIGATION.

Directions: